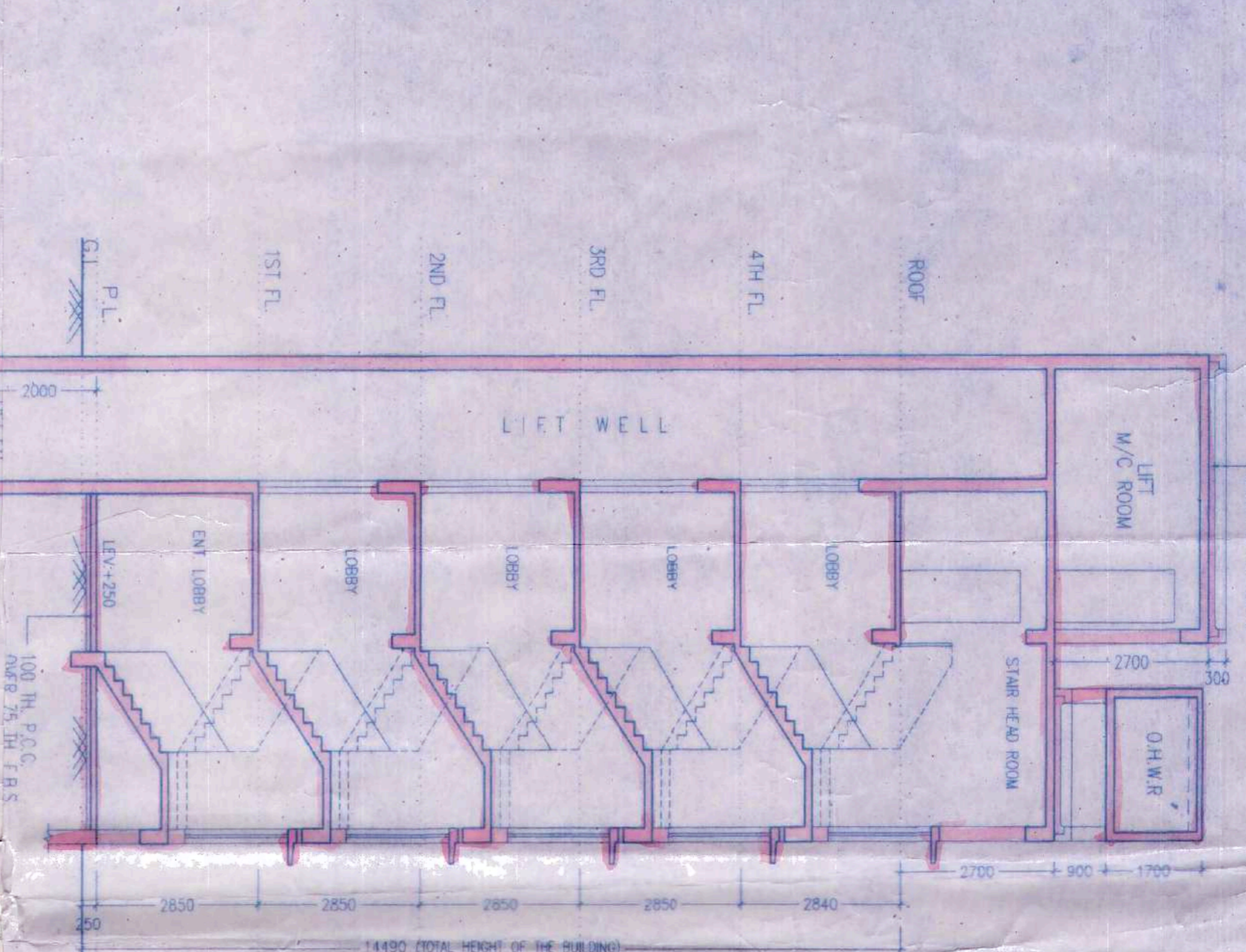
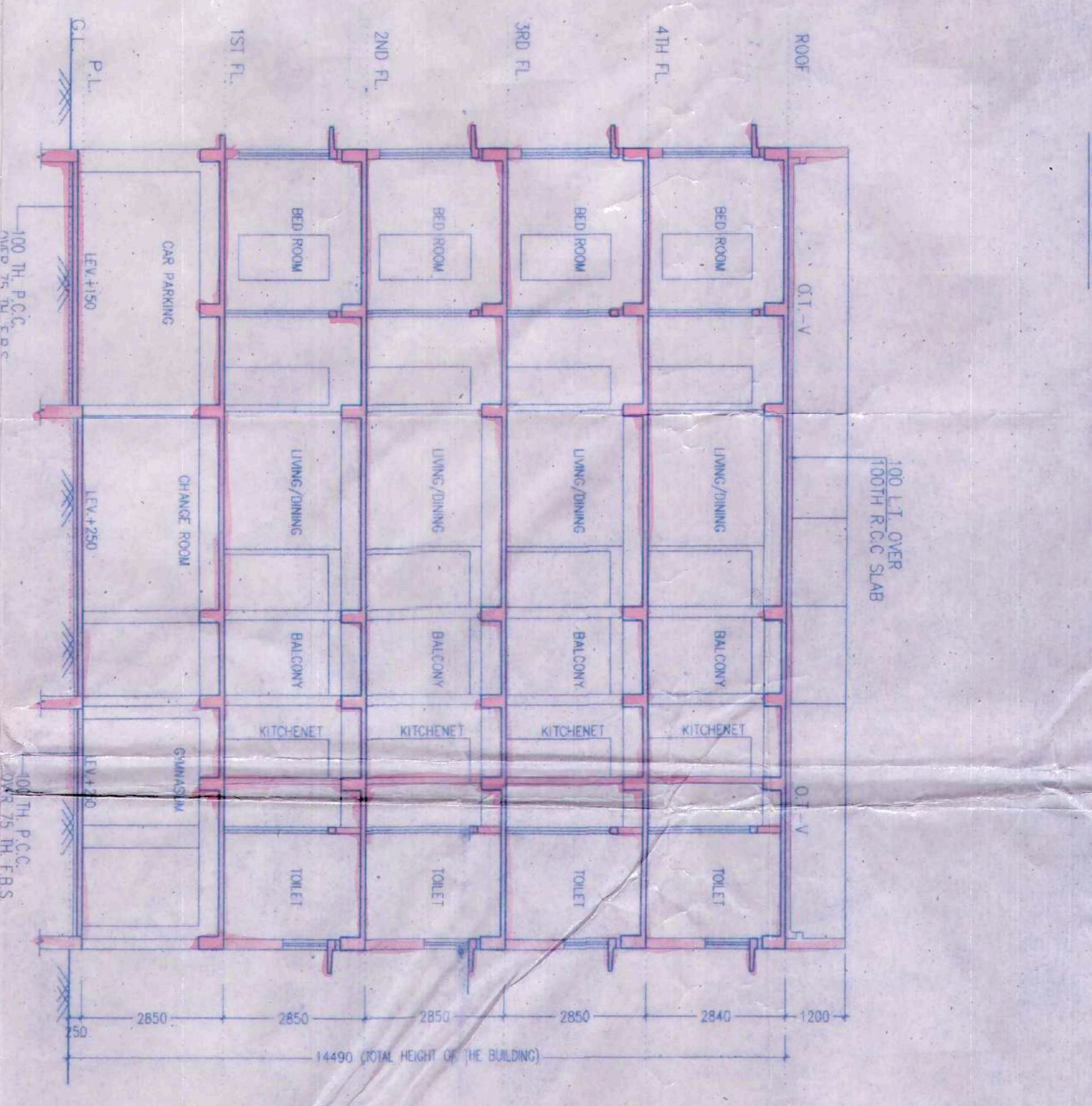


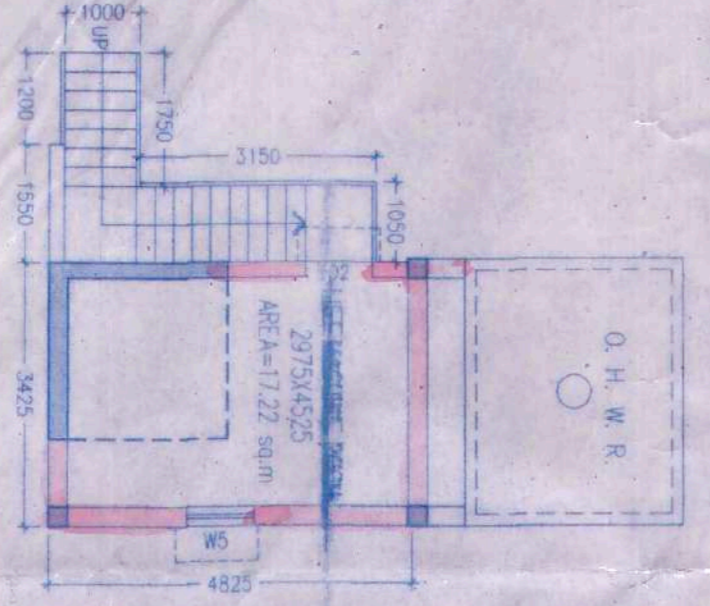
FRONT ELEVATION  
BLOCK - 2 & 3



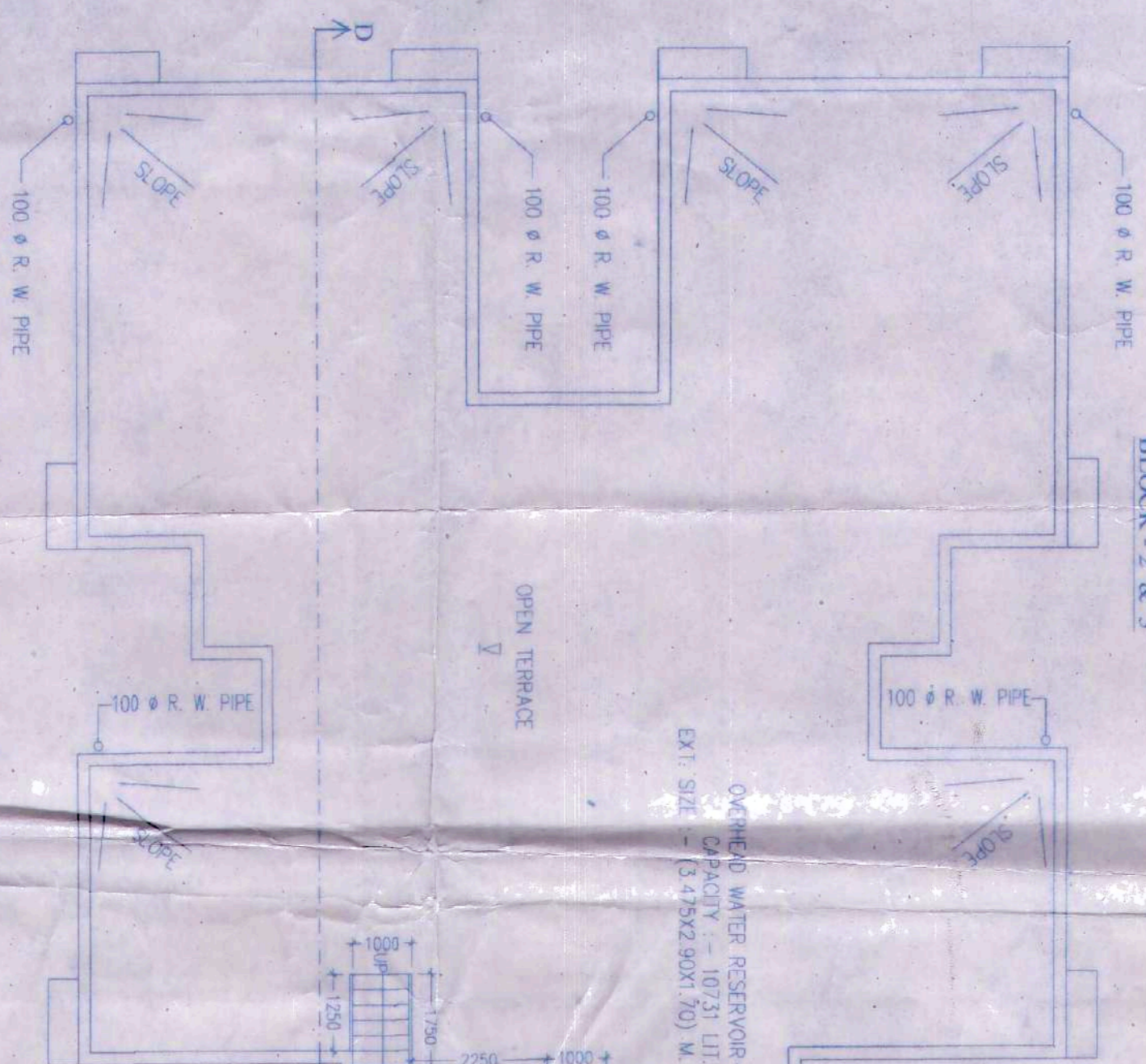
SECTION AT C-C  
BLOCK - 2 & 3



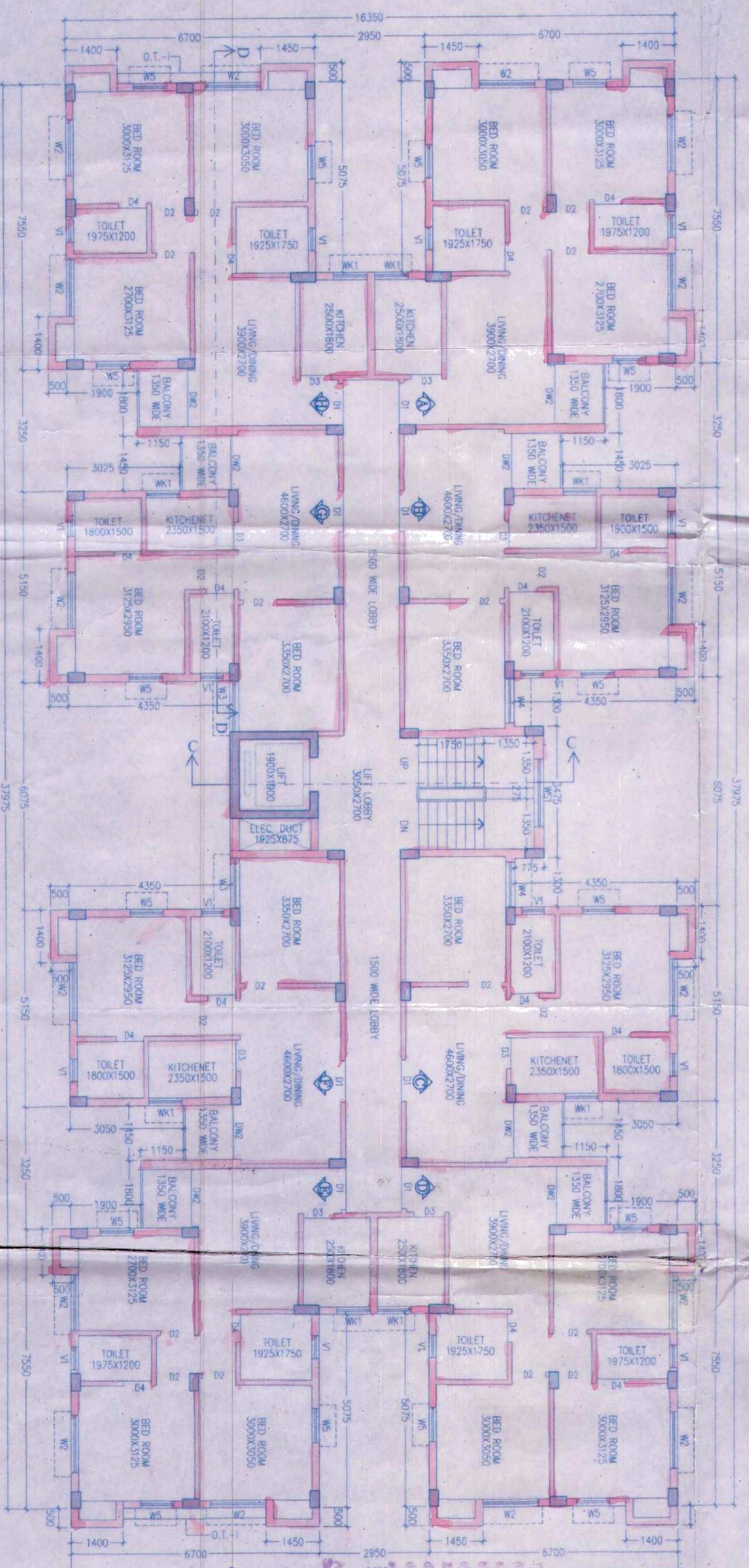
SECTION AT D-D  
BLOCK - 2 & 3



ABOVE ROOF PLAN  
BLOCK - 2, 3 & 4



ROOF PLAN  
BLOCK - 2 & 3



TYPICAL FLOOR PLAN  
(LIST TO 4TH FLOOR)  
BLOCK - 2 & 3

SCHEDULE OF DOORS & WINDOWS					
TYPE	SILL	HEIGHT	TYPE	SILL	HEIGHT
D15	2100	1500X2100	W1	275	2100
D1	2100	1100X2100	W2	275	2100
D2	2100	900X2100	W3	275	2100
D3	2100	825X2100	W4	275	2100
D4	2100	750X2100	W5	275	2100
DW1	2100	1800X2100	WK1	1050	2100
DW2	2100	1500X2100	WS1	900	2100
			WS2	900	2100
			WS3	900	2100
			V1	1200	2100
			V2	1200	2100

- GENERAL NOTES**
1. ALL DIMENSIONS ARE IN MM.
  2. ALL EXTERNAL WALLS 250TH. & 200TH. & INTERNAL WALLS 125 & 75 THK. UNLESS OTHERWISE MENTIONED.
  3. ALL MASONRY WORKS ARE BOUNDED BY CEMENT MORTAR (1:6) & (1:4).
  4. EXTERNAL PLASTER IS 25TH. & INTERNAL PLASTER IS 12MM. TH WITH 1:4 MORTAR.
  5. ALL CONC. GRADE IS M200 (1:1.5:3).

**SIGNATURE OF OWNER**

(SANJAY KUMAR SHARDA)  
MALINATH TRADING PRIVATE LIMITED  
B12, 2ND FLOOR, CENTRAL PLAZA,  
41, B.B. GANGULY STREET, KOLKATA-700012

**SIGNATURE OF STRUCTURAL ENGINEER**

CERTIFIED THAT, "THE STRUCTURAL DESIGN & DRAWINGS OF BOTH FOUNDATION & SUPER STRUCTURE OF THE BUILDING HAS BEEN MADE BY ME CONSIDERING ALL POSSIBLE LOADS INCLUDING THE SEISMIC LOAD AS PER THE NATIONAL BUILDING CODE OF INDIA & CERTIFIED THAT IT IS SAFE & STABLE IN ALL RESPECTS."

**CERTIFICATE OF ARCHITECT**

THE E.B.R. HAS CERTIFIED ON THE PLAN ITSELF WITH FULL RESPONSIBILITY THAT THE BUILDING PLAN HAS BEEN DRAWN UP AS PER PROVISION OF WEST BENGAL MUNICIPAL BUILDING RULES 2007. AS AMENDED FROM TIME TO TIME AND THAT THE SITE CONDITION INCLUDING THE WIDTH OF THE ABUTTING ROAD CONFORM WITH THE PLAN AND IT IS A BUILDABLE SITE AND NOT A TANK OR A FILLED UP TANK.

**SIGNATURE OF ARCHITECT**

SUSHIL CHANDRA SANJAL  
B.C.E. AM. I, STREET: E-10  
R.S. NO. 840, CLASS-1  
KAPUR-THAKURAH MUNICIPALITY

**SIGNATURE OF ARCHITECT**

**BLOCK - 2 & 3 (PLOT - 1)**

**TITLE**

TYPE: FLOOR PLAN (1ST TO 4TH FLOOR), ROOF PLAN, FRONT ELEVATION, SECTION AT-C-C & SECTION AT-D-D.

**PROJECT**

PROPOSED G+IV (14.49 MT) STORED RESIDENTIAL BUILDING AT HOLDING NO. 577 SULTANPUR, MOUZAFAR SUWANPUR, UNDER MALICKPUR GRAM PANCHAYET, J.L. NO 16, KHATAN NO - 1420, PADAG NOS. 198, 133, 141(E), 142(F), POLICE STATION - BARUJIPUR, DIST. - 24 PARGANAS (SOUTH)

**SIGNATURE OF ARCHITECT**

Rajkumar Agarwal  
Member of Council of Architects  
Architectural No. 591/1959

**ARCHITECT**

RAJ AGRAWAL & ASSOCIATES  
8B, ROYD STREET, KOLKATA - 16

**FOR OFFICER USE ONLY**

Approval No - 117/M/2016

Provisional Certificate  
Architectural No. 591/1959

**SCALE**

1:100

**DATE**

05.06.2016

**JOB NO.**

ARC/159/2015

**DEALT**

SOMA

**CHECKED**

ANIMESH

**SHEET NO.**

3 OF 4

FILE NO: 44/57/1/KRDA  
RENEWED UP TO: 7/8/25  
DATE: 29/11/22  
DEMAND NOTICE MEMO NO. ....

Assessor  
South 24 Prg. Z.P.

District Engineer  
South 24 Prg. Z.P.

44/57/1/KRDA  
14.50

Should be obtained from the concerned  
Department.

FILE NO: 44/57/1/KRDA  
RENEWED UP TO: 7/8/25  
DATE: 29/11/22  
DEMAND NOTICE MEMO NO. ....

1. These sheets and the any documents or any computer files are to be kept in respect of the project and not to be disposed off without the written order of the concerned authority.

District Engineer  
South 24 Prg. Z.P.